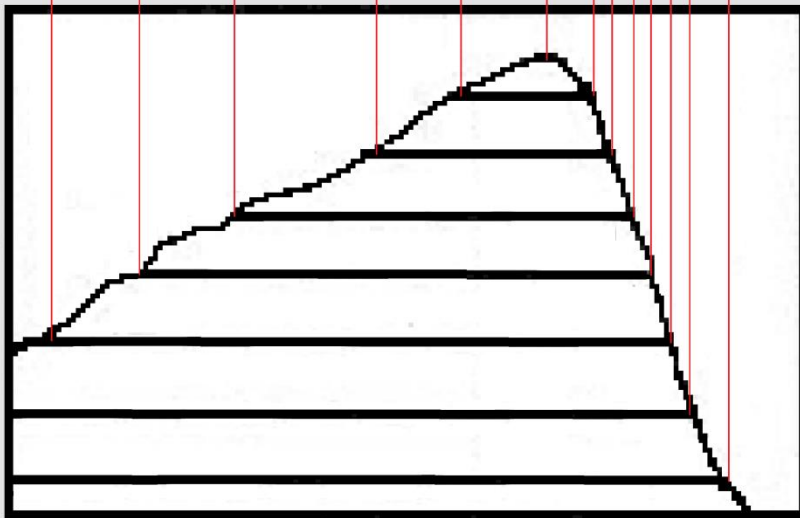
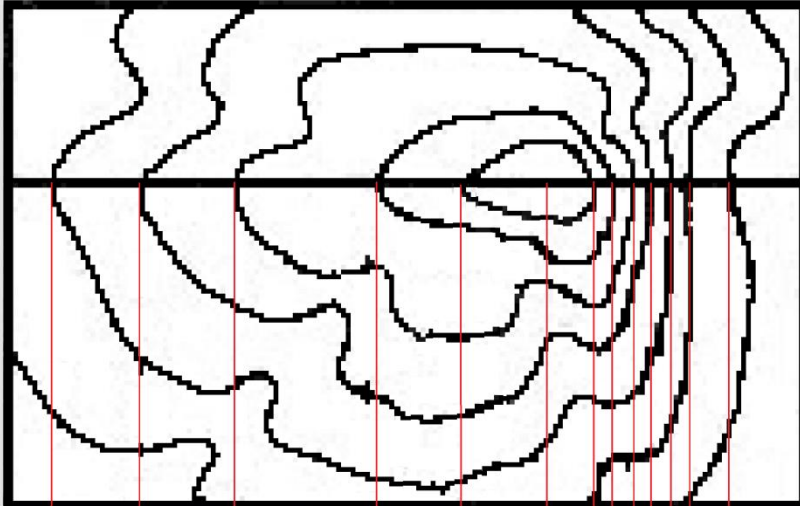





Orientering












ÆKVIDISTANCE ER INDEN FOR KARTOGRAFIEN DET INTERVAL, ELLER ANTAL AF HØJDEMETER, DER ER MELLEM TO HØJDEKURVER, SOM STØDER OP TIL HINANDEN PÅ ET LANDKORT. ÆKVIDISTANCEN OPGIVES ALTID ET STED I KORTRAMMEN.

- 112 METER
- 105 METER
- 90 METER
- 75 METER
- 60 METER
- 45 METER
- 30 METER
- 15 METER
- 0 METER

O-KORT

-  HØJDEKURVE. TÆLLEKURVE
-  HJÆLPEKURVE..
-  HØJ, PUNKTHØJ
-  LAVNING, LILLE LAVNING, HUL

A		1	
B		2	
C		3	
D		4	
E		5	
F		6	